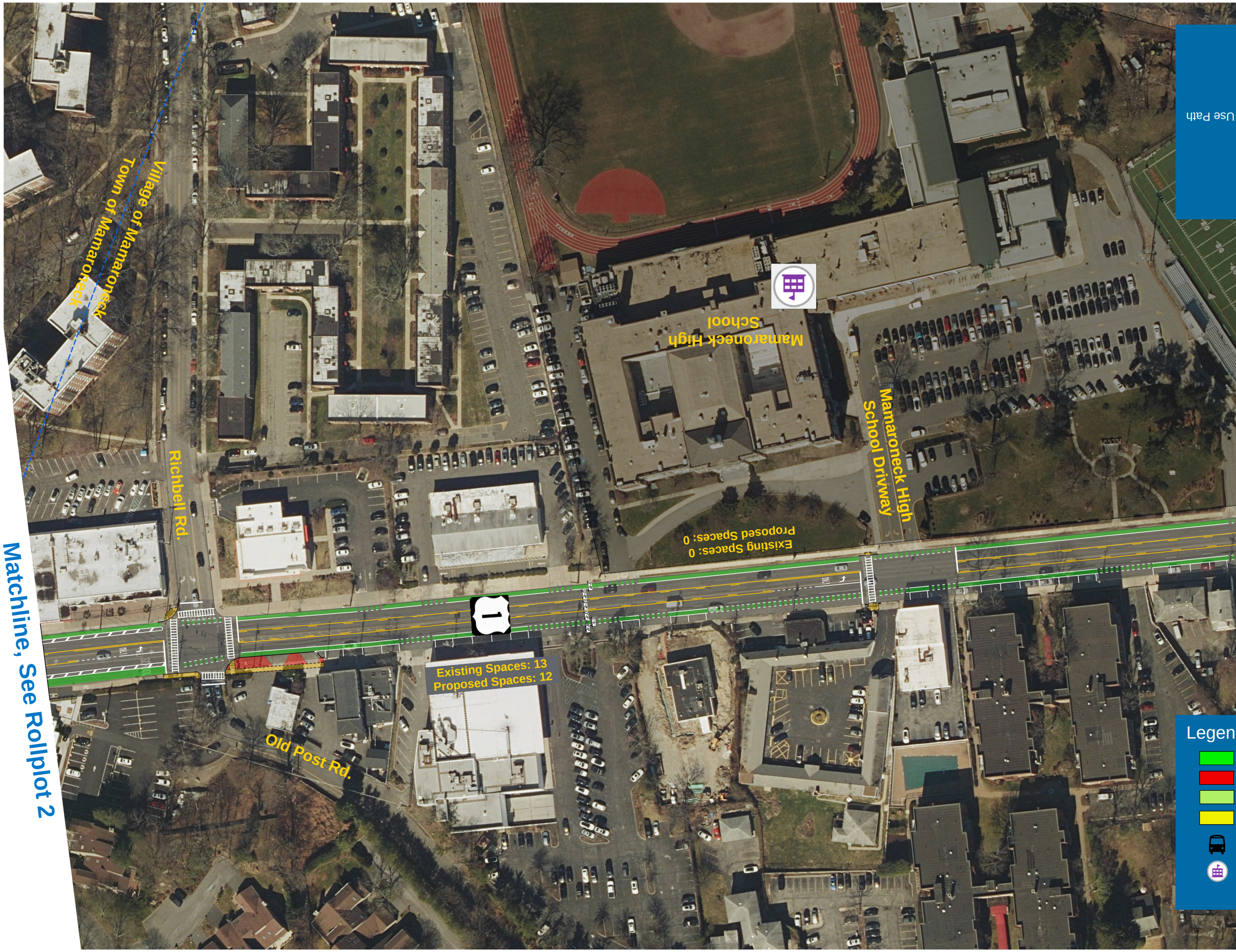
Village of Mamaroneck
Town of Mamaroneck
Richbell Rd.
Matchline, See Rollplot 2
Old Post Rd.
1
Existing Spaces: 13
Proposed Spaces: 12
Mamaroneck High School
Proposed Spaces: 0
Existing Spaces: 0
Mamaroneck High School Driveway
Use Path
Legen
🟩
🟥
🟩
🟨

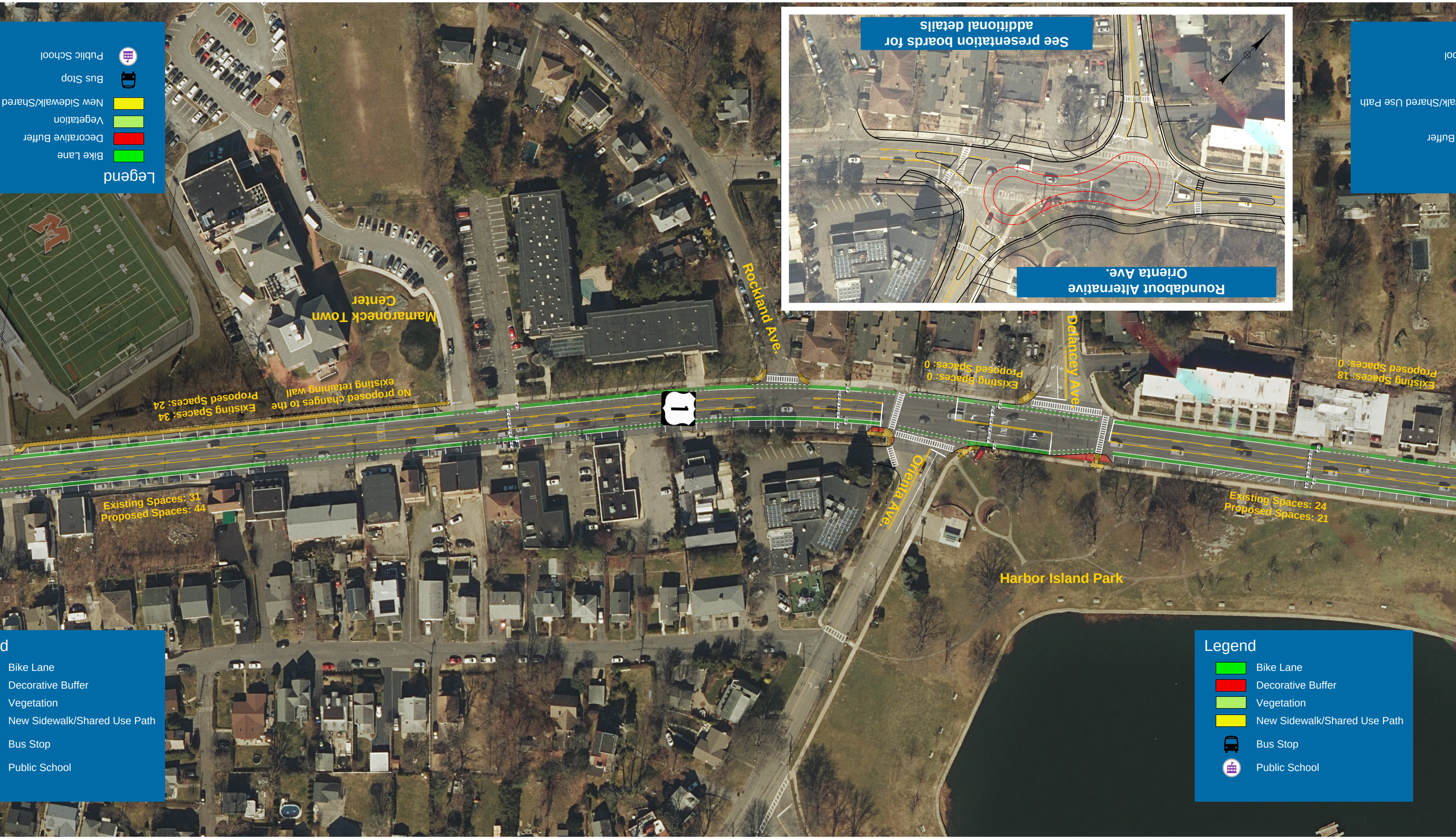
Mamaroneck Town Center
Rockland Ave.
Delancey Ave.
Orienta Ave.
Harbor Island Park
1
Existing Spaces: 34
Proposed Spaces: 24
existing retaining wall
NO proposed changes to the
Existing Spaces: 31
Proposed Spaces: 44
Proposed Spaces: 0
Existing Spaces: 0
Proposed Spaces: 0
Existing Spaces: 18
Existing Spaces: 24
Proposed Spaces: 21
See presentation boards for
additional details
Roundabout Alternative
Orienta Ave.

Legend

🟩	Bike Lane
🟥	Decorative Buffer
🟩	Vegetation
🟨	New Sidewalk/Shared Use Path
	Bus Stop
	Public School

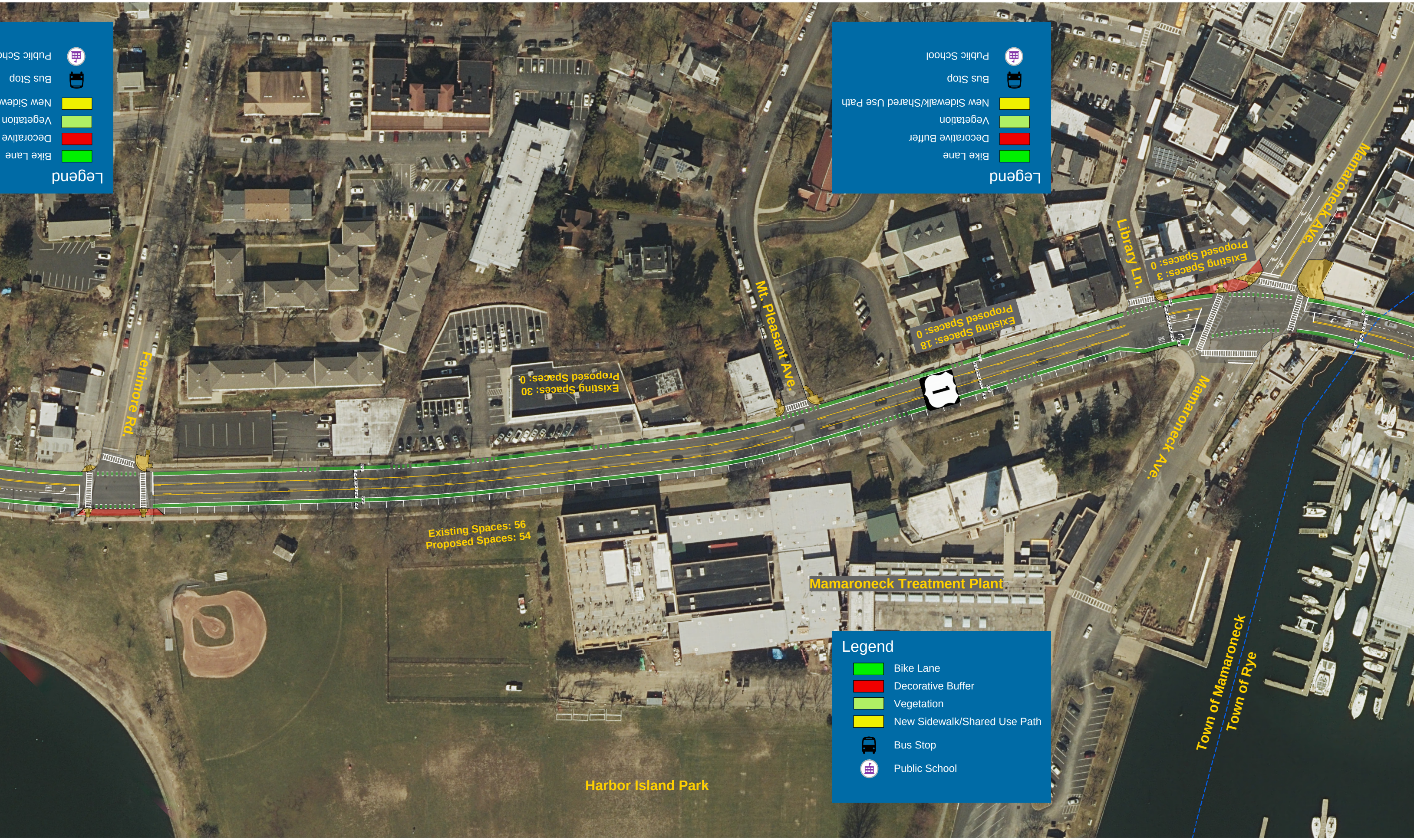
Fenimore Rd.
Mt. Pleasant Ave.
Library Ln.
Mamaroneck Ave.
Mamaroneck Ave.
1
Existing Spaces: 30
Proposed Spaces: 0
Existing Spaces: 18
Proposed Spaces: 0
Existing Spaces: 3
Proposed Spaces: 0
Existing Spaces: 56
Proposed Spaces: 54
Mamaroneck Treatment Plant
Harbor Island Park
Town of Mamaroneck
Town of Rye
Legend
🟩 Bike Lane
🟥 Decorative Buffer
🟩 Vegetation
🟨 New Sidewalk/Shared Use Path
Bus Stop
Public School

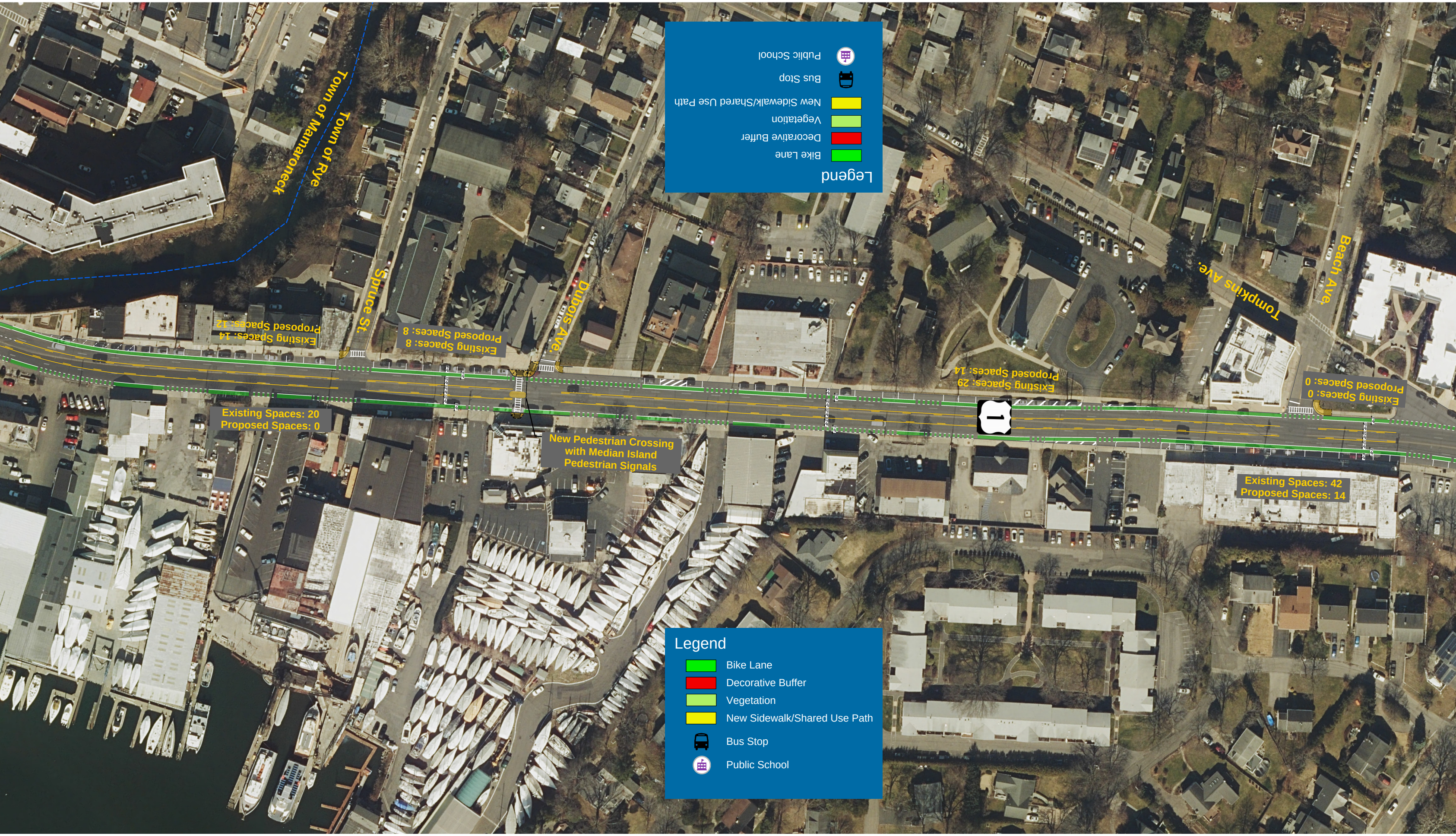
Town of Mamaroneck
Town of Rye
Spruce St.
Dubois Ave.
Tompkins Ave.
Beach Ave.
Existing Spaces: 14
Proposed Spaces: 12
Existing Spaces: 8
Proposed Spaces: 8
Existing Spaces: 20
Proposed Spaces: 0
New Pedestrian Crossing with Median Island Pedestrian Signals
Existing Spaces: 29
Proposed Spaces: 14
1
Existing Spaces: 0
Proposed Spaces: 0
Existing Spaces: 42
Proposed Spaces: 14

Legend

🟩	Bike Lane
🟥	Decorative Buffer
🟩	Vegetation
🟨	New Sidewalk/Shared Use Path
🚌	Bus Stop
🏫	Public School

Legend
🟩 Bike Lane
🟥 Decorative Buffer
🟩 Vegetation
🟨 New Sidewalk/Shared Use Path
🚌 Bus Stop
🏫 Public School

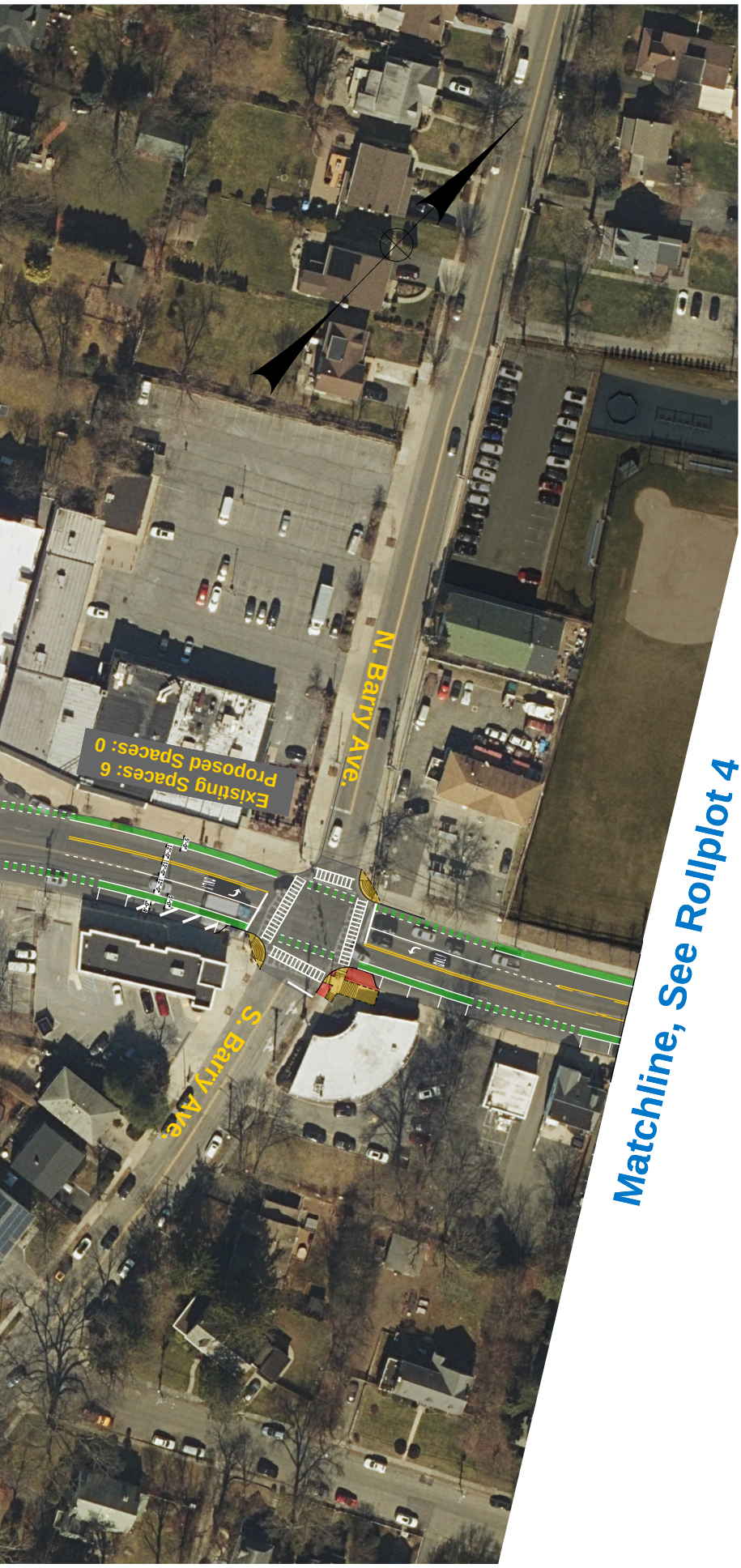
N. Barry Ave.
S. Barry Ave.
Existing Spaces: 6
Proposed Spaces: 0

Matchline, See Rollplot 4